

Childhood Immunisation Coverage

Quarter 2, 2024

Data Summary

This report provides an overview of the latest childhood immunisation coverage for children living within the boundaries of South Eastern Sydney Local Health District (SESLHD), based on immunisation encounters for children reported by providers to the Australian Immunisation Register (AIR).

It summarises the percentage of children reported as 'fully immunised' for age in the three age cohorts routinely used to monitor childhood vaccinations across the Australian population: 12 to less than 15 months of age; 24 to less than 27 months of age; and 60 to less than 63 months of age. Information is provided for SESLHD residents by age group, local government area (LGA) and quarter. We continue reporting based on pre-amalgamation LGA boundaries (prior to 2016) as these smaller areas allow for easier identification of any long-term low vaccination coverage.

The data in this report comes from the AIR, a national register administered by Australian Department of Human Services that records vaccinations given to people of all ages in Australia. People who are enrolled in Medicare are automatically included on the Register and are thereby included in this report, even if they have never been vaccinated or their vaccinations have never been reported to the Register. People who are not eligible for Medicare can nonetheless be added to the Register when details of a vaccination are received from an immunisation provider.

It is important to note that coverage data reported by the AIR may underestimate immunisation rates¹. This is because it relies on reports from immunisation providers, and this data may not be recorded or transmitted correctly, or on time, for various reasons. The report includes records of vaccination reported to the AIR as of 30 June 2024.

In addition, quarterly cohorts at LGA level vary in size from approximately 100 to over 700 children, so that random effects in small populations may lead to wide fluctuations in calculated coverage rates from one quarter to the next. These factors should be taken into account when interpreting the information in this report, especially in relation to short term trends.

Other sources of coverage data:

- Trends for individual LHDs can be found on the NSW Ministry of Health website at <https://www.health.nsw.gov.au/immunisation/Pages/coverage-by-lhd.aspx>
- Coverage data by Primary Health Network is available on the Australian Institute of Health and Welfare website at <https://www.aihw.gov.au/reports-data/indicators/healthy-community-indicators>

Summary:

As at 30 June 2024:

- 93.7% of SESLHD children were considered fully vaccinated at 12 months
- 90.2% of SESLHD children were considered fully vaccinated at 2 years
- 94.1% of SESLHD children were considered fully vaccinated at 5 years

1. Law C, McGuire R, Ferson MJ, et al on behalf of the NSW Public Health Network AIR Study Group. Children overdue for immunisation: a question of coverage or reporting? An audit of the Australian Immunisation Register. Aust NZ J Public Health 2019; Online; doi:10.1111/1753-6405.12891

1. Immunisation coverage at one year (12 to less than 15 months of age)

In the second quarter of 2024, 93.7% of the 2,058 District residents in this age cohort were considered fully vaccinated. The coverage among children of this age group is similar to the last quarter (93.6%) and higher than the NSW coverage level (92.3%).

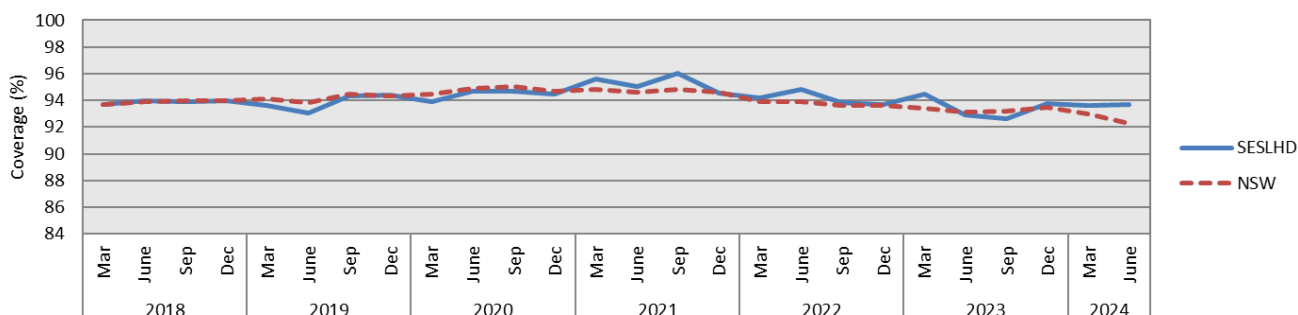
In the latest quarter, the lowest coverage was reported in Hurstville LGA, with 91.0% of 188 registered children recorded as having received all recommended vaccines, whilst the highest coverage was reported in Woollahra LGA with 95.3% of 128 children fully vaccinated.

AIR based coverage at 12 to <15 months of age, by quarter and LGA, SESLHD

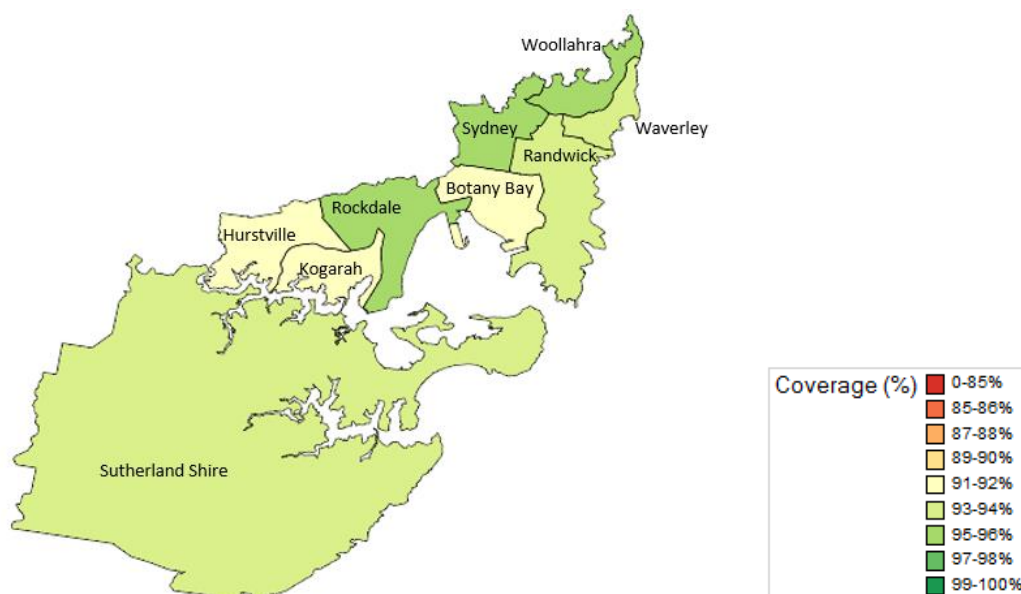
Local Government Area (LGA)	Q2 2021	Q3 2021	Q4 2021	Q1 2022	Q2 2022	Q3 2022	Q4 2022	Q1 2023	Q2 2023	Q3 2023	Q4 2023	Q1 2024	Q2 2024
Botany Bay ²	98.1	93.2	92.9	96.4	96.9	95.2	93.7	94.6	96.3	86.9	94.9	89.3	91.6
Hurstville ³	95.1	96.2	95.3	93.1	93.2	94.0	92.8	95.7	91.0	96.4	94.7	96.3	91.0
Kogarah ³	93.9	93.6	95.5	95.9	94.3	92.4	92.6	93.9	92.5	94.0	89.9	91.3	92.1
Randwick	95.7	96.9	95.4	93.5	96.1	93.6	93.9	93.3	94.8	90.8	93.7	93.6	94.4
Rockdale ²	92.7	96.4	94.5	92.9	95.8	93.5	92.7	95.2	91.9	92.3	92.2	91.1	95.0
Sutherland Shire	95.1	97.2	95.7	94.5	94.9	95.1	94.9	95.7	92.8	94.6	95.1	94.9	93.9
Sydney ¹	95.2	96.9	95.0	96.0	94.7	93.3	95.2	92.9	94.8	96.3	95.3	95.3	94.9
Waverley	94.2	91.6	89.4	95.4	92.1	94.2	90.1	92.0	90.7	88.5	91.3	94.8	92.9
Woollahra	97.7	97.0	93.7	90.7	93.1	89.2	96.5	94.6	92.7	90.7	93.9	93.0	95.3
SESLHD total	95.0	96.0	94.6	94.2	94.8	93.9	93.7	94.5	92.9	92.5	93.8	93.6	93.7
NSW total	94.6	94.8	94.6	93.9	93.9	93.6	93.6	93.4	93.1	93.3	93.5	93.0	92.3

¹Sydney LGA is split between South Eastern Sydney LHD and Sydney LHD 33% and 67% respectively; ²Botany Bay and Rockdale councils merged in 2016 and are now known as Bayside Council; ³Hurstville and Kogarah councils merged in 2016 and are now known as Georges River Council.

AIR based coverage at 12 to <15 months of age, SESLHD compared to NSW, 2014 – 30 June 2024



AIR based coverage at 12 to <15 months of age, by LGA, SESLHD, Quarter 2 2024



2. Immunisation coverage at two years (24 to less than 27 months of age)

In the second quarter of 2024, 90.2% of the 2,392 District residents in this age group were considered fully vaccinated. The coverage among children of this age group is similar to last quarter (90.1%) and the NSW coverage level (90.4%).

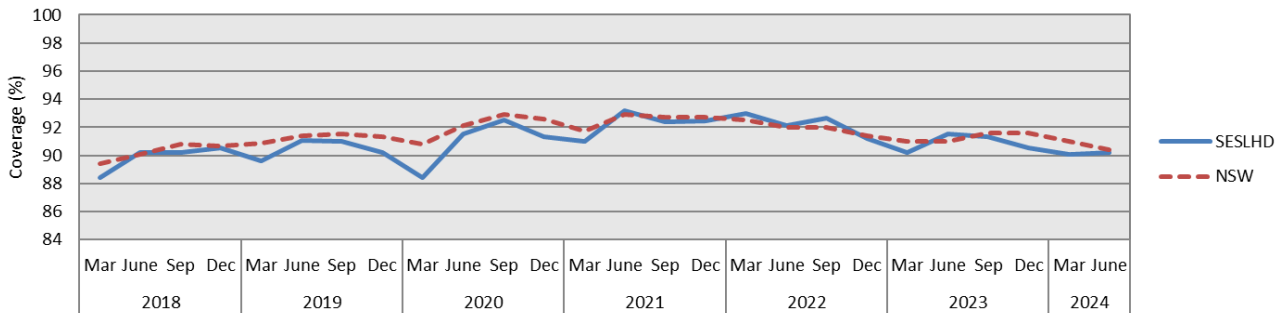
In the latest quarter, the lowest coverage was reported in Woollahra LGA with 85.0% of 147 registered children recorded as having received all recommended vaccines. The highest coverage was reported in the Sutherland Shire LGA with 92.3% of 690 children recorded as fully vaccinated.

AIR based coverage at 24 to < 27 months of age, by quarter and LGA, SESLHD

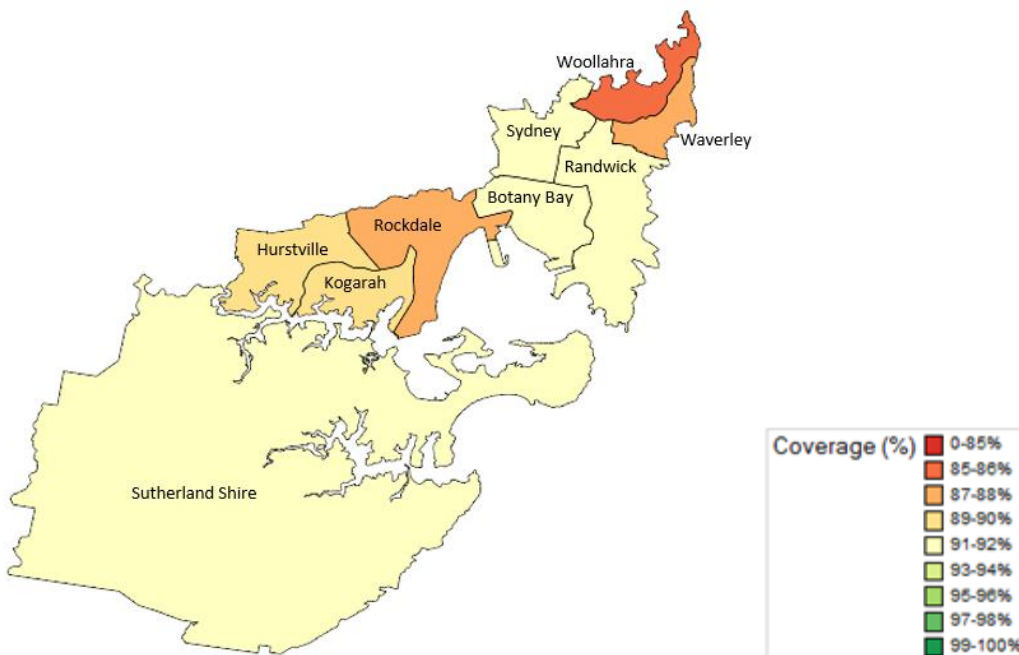
Local Government Area (LGA)	Q2 2021	Q3 2021	Q4 2021	Q1 2022	Q2 2022	Q3 2022	Q4 2022	Q1 2023	Q2 2023	Q3 2023	Q4 2023	Q1 2024	Q2 2024
Botany Bay ²	94.3	92.3	95.7	91.7	94.0	91.0	92.6	91.5	93.3	94.4	87.2	87.1	91.6
Hurstville ³	94.7	95.3	94.7	93.8	91.4	92.3	92.5	88.5	91.0	90.1	90.2	89.2	89.9
Kogarah ³	93.4	90.5	93.3	94.2	90.8	92.0	95.5	85.9	94.3	90.5	90.8	92.7	89.6
Randwick	92.8	91.1	91.3	94.5	92.2	92.7	89.7	89.9	91.8	92.7	88.0	87.6	91.7
Rockdale ²	89.5	90.0	89.9	91.8	89.4	91.8	87.0	87.9	90.2	89.4	88.3	88.2	88.1
Sutherland Shire	95.8	95.3	93.2	93.6	94.3	95.7	92.9	92.3	93.5	91.9	93.1	93.5	92.3
Sydney ¹	89.0	91.1	91.4	92.3	89.5	95.0	92.2	92.5	90.9	89.8	92.8	90.2	91.3
Waverley	89.3	92.3	91.5	93.3	89.2	86.3	88.8	89.3	82.9	90.7	90.4	86.2	87.1
Woollahra	93.9	87.0	92.1	88.6	92.4	90.0	90.0	91.0	93.2	89.6	92.3	91.9	85.0
SESLHD total	93.2	92.4	92.5	93.0	92.1	92.7	91.2	90.2	91.5	91.3	90.6	90.1	90.2
NSW total	92.9	92.7	92.7	92.5	92.0	92.0	91.4	91.0	91.0	91.6	91.6	91.0	90.4

¹Sydney LGA is split between South Eastern Sydney LHD and Sydney LHD 33% and 67% respectively; ²Botany Bay and Rockdale councils merged in 2016 and are now known as Bayside Council; ³Hurstville and Kogarah councils merged in 2016 and are now known as Georges River Council.

AIR based coverage at 24 to <27 months of age, SESLHD compared to NSW, 1 March 2014 – 30 June 2024



AIR based coverage at 24 to <27 months of age, by LGA, SESLHD, Quarter 2 2024



3. Immunisation coverage at five years (60 to less than 63 months)

In the second quarter of 2024, 94.1% of the 2,168 District children in this age group were considered fully vaccinated. The coverage among children of this age group is higher than last quarter (91.9%) and similar to the NSW coverage level in this age group (94.0%).

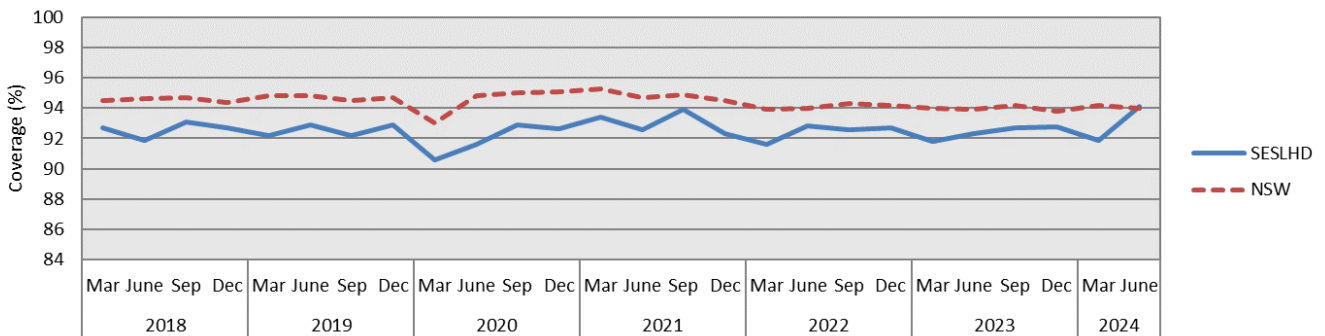
In the latest quarter, the lowest coverage was reported in Sydney LGA, with 89.4% of 106 registered children recorded as having received all recommended vaccines. The highest coverage was reported in the Sutherland Shire LGA with 96.4% of 721 registered children recorded as fully vaccinated.

AIR based coverage at 60 to < 63 months of age, by quarter and LGA, SESLHD

Local Government Area (LGA)	Q2 2021	Q3 2021	Q4 2021	Q1 2022	Q2 2022	Q3 2022	Q4 2022	Q1 2023	Q2 2023	Q3 2023	Q4 2023	Q1 2024	Q2 2024
Botany Bay ²	93.6	91.5	90.9	90.0	95.1	95.5	94.3	95.8	91.9	93.5	92.0	90.3	95.0
Hurstville ³	96.3	92.9	92.3	95.1	95.0	95.0	94.0	91.8	93.3	91.6	92.2	88.7	92.3
Kogarah ³	95.5	91.3	95.0	92.9	89.5	89.4	90.6	89.9	93.4	95.1	94.2	94.7	94.1
Randwick	90.9	91.2	88.6	90.2	92.2	92.0	89.7	89.4	92.6	89.7	92.0	91.2	92.8
Rockdale ²	93.4	93.2	92.3	94.3	92.1	92.0	91.2	93.4	92.5	93.7	91.2	92.4	94.2
Sutherland Shire	95.5	94.3	95.0	95.8	95.7	95.9	95.6	93.7	94.6	96.5	95.4	95.2	96.4
Sydney ¹	91.6	87.5	82.3	86.2	89.6	89.0	87.1	89.4	88.2	88.3	88.1	90.3	89.4
Waverley	92.6	89.4	87.8	90.3	86.0	85.8	90.1	89.6	87.3	85.2	90.3	84.2	93.5
Woollahra	92.2	93.0	89.0	89.3	87.9	87.9	94.2	88.3	85.2	92.0	92.1	89.6	90.2
SESLHD total	93.9	92.3	91.6	92.8	92.6	92.6	92.7	91.8	92.3	92.7	92.8	91.9	94.1
NSW total	94.9	94.5	93.9	94.0	94.3	94.2	94.2	94.0	93.9	94.0	93.8	94.2	94.0

¹Sydney LGA is split between South Eastern Sydney LHD and Sydney LHD 33% and 67% respectively; ²Botany Bay and Rockdale councils merged in 2016 and are now known as Bayside Council; ³Hurstville and Kogarah councils merged in 2016 and are now known as Georges River Council.

AIR based coverage at 60 to < 63 months of age, SESLHD compared to NSW, 1 Sept. 2014 – 30 June 2024



AIR based coverage at 60 to < 63 months of age, by LGA, SESLHD, Quarter 2 2024

